

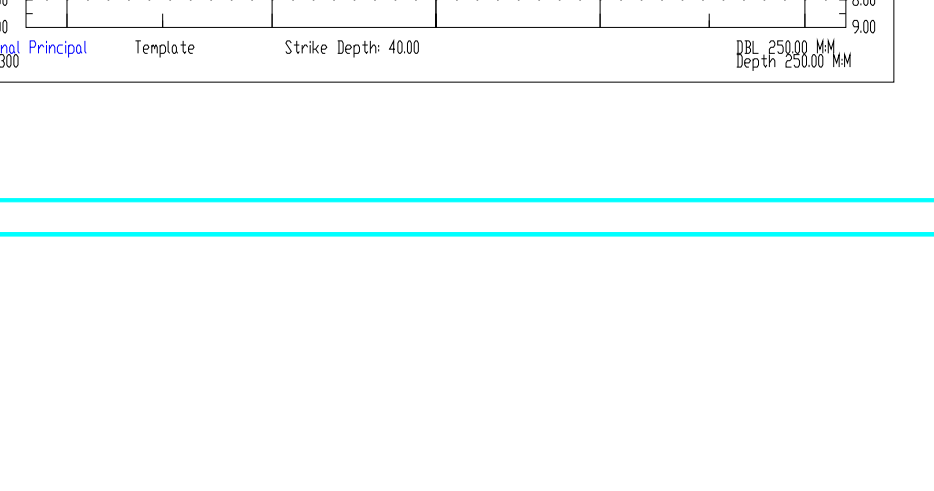

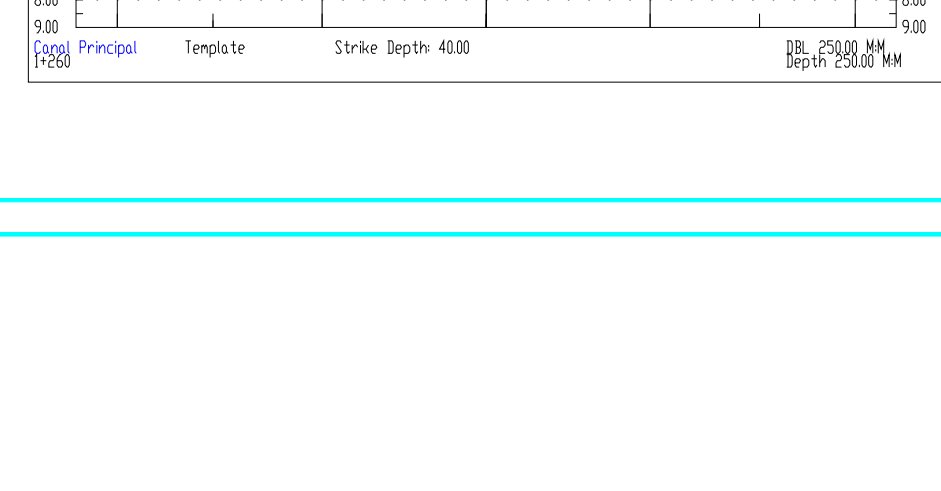
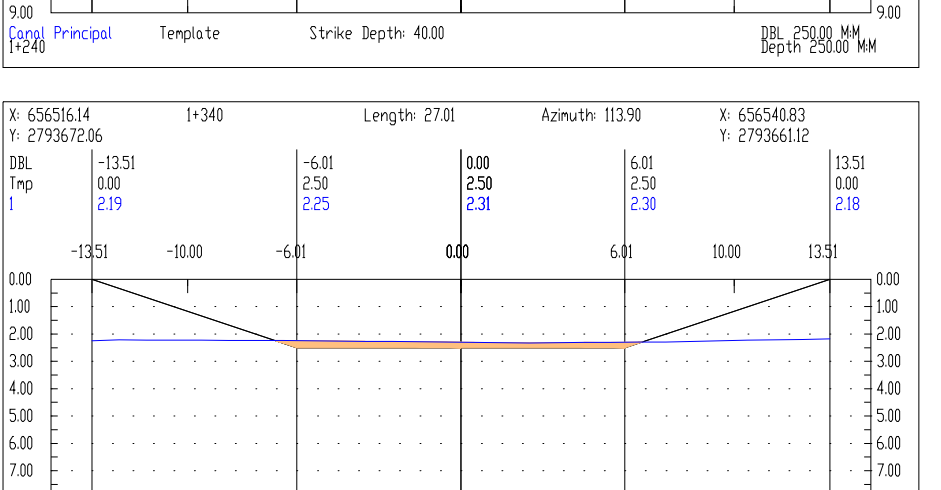
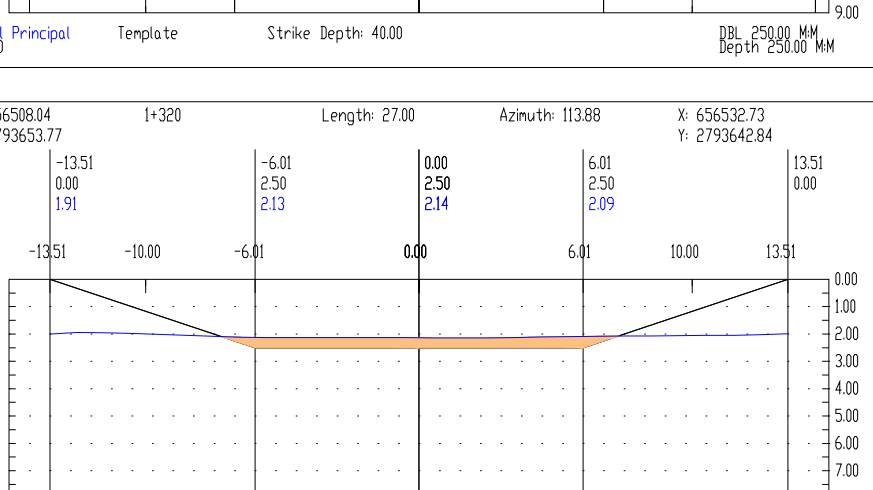
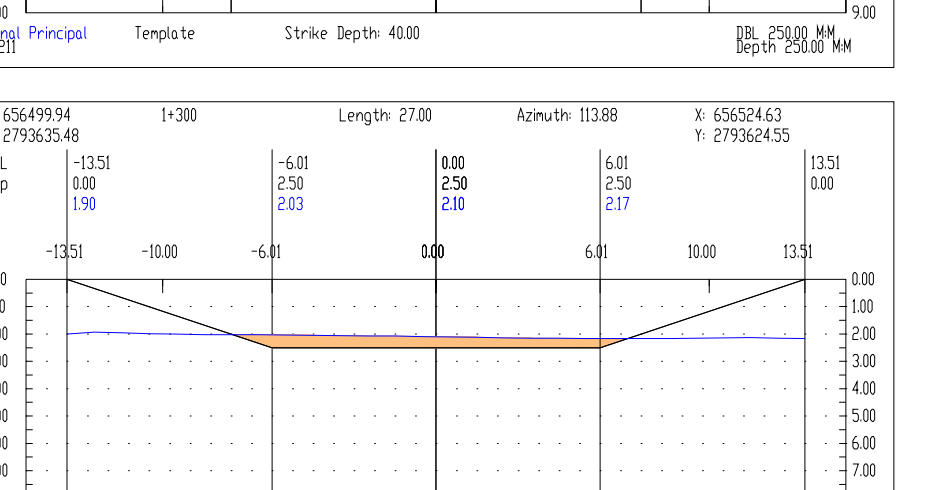
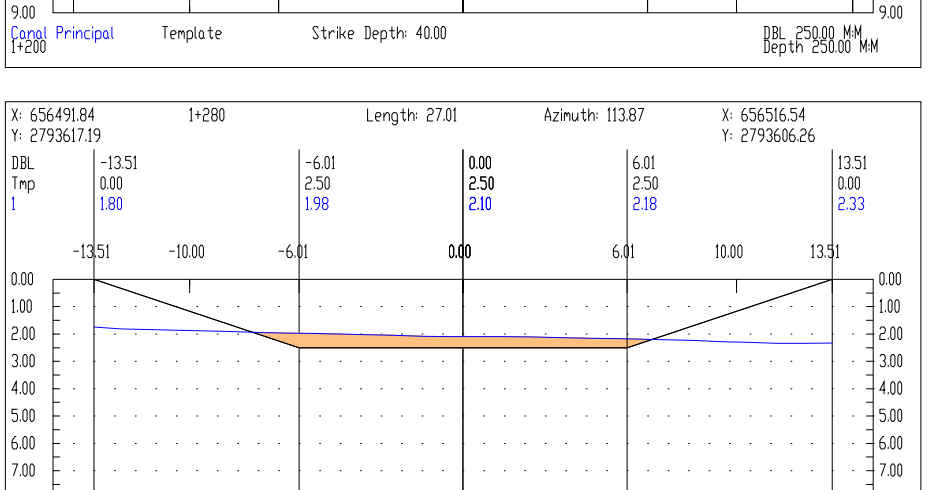
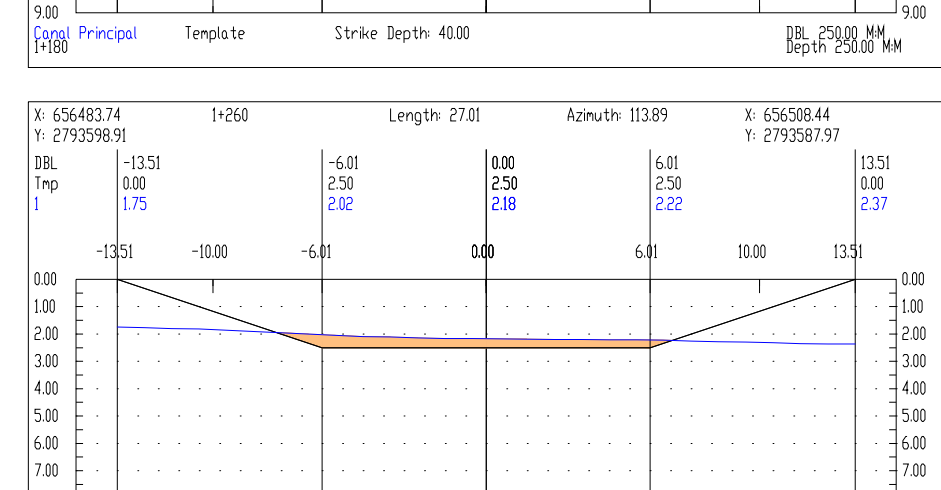
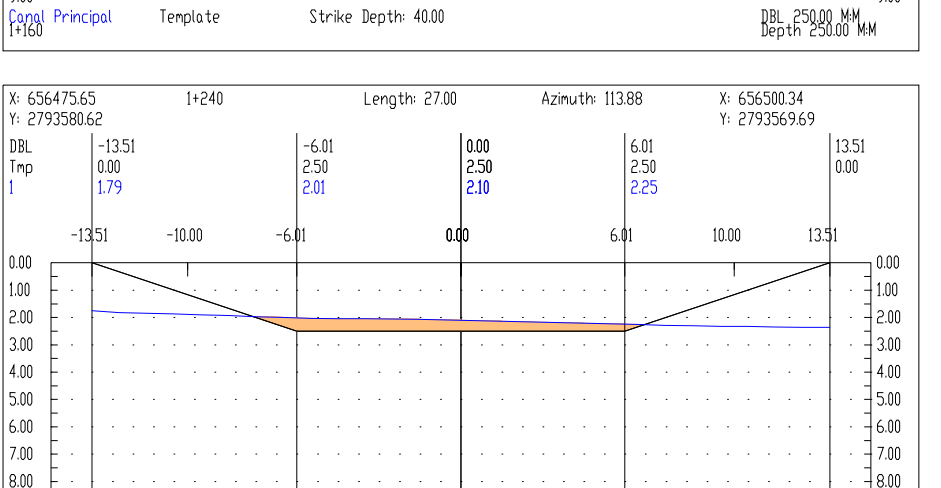
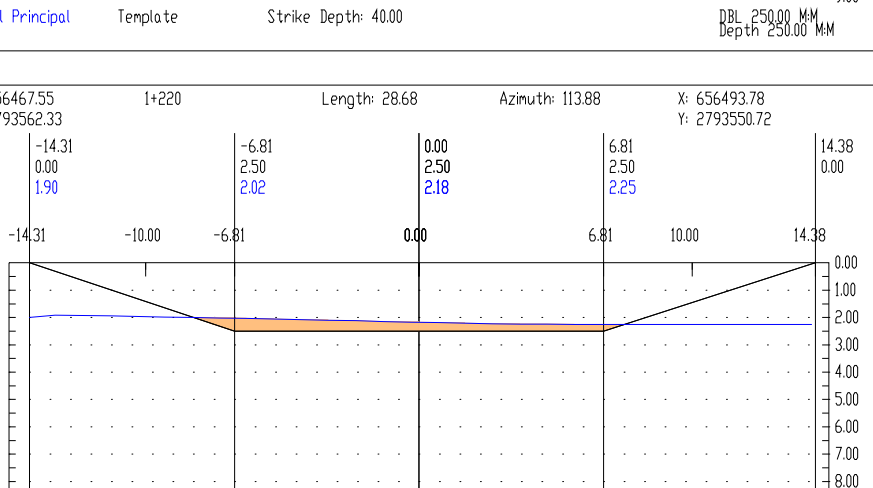
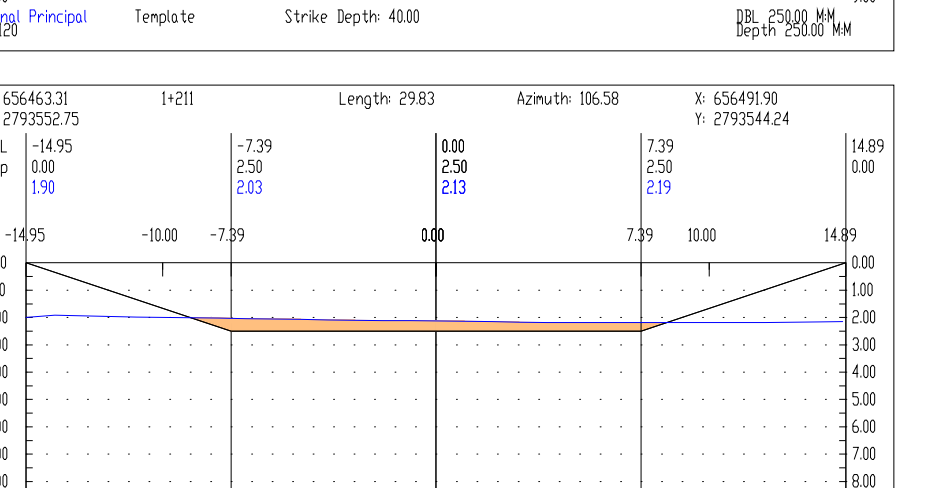
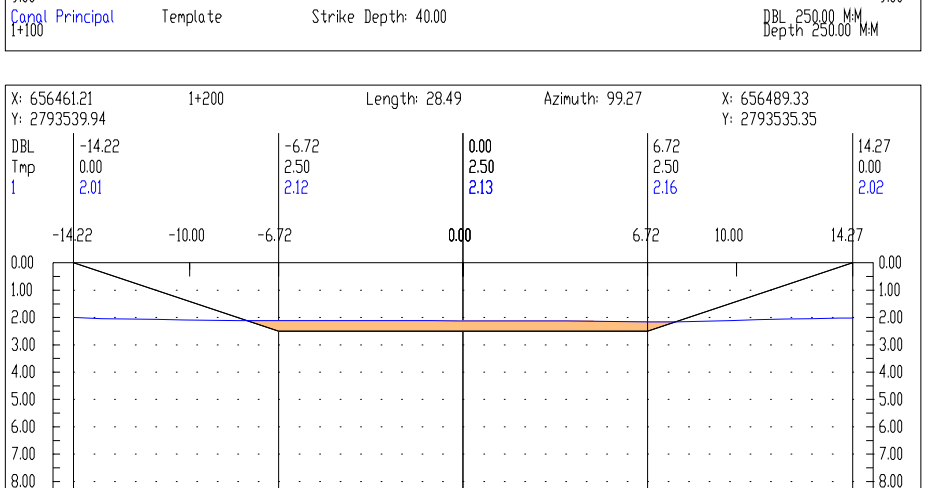
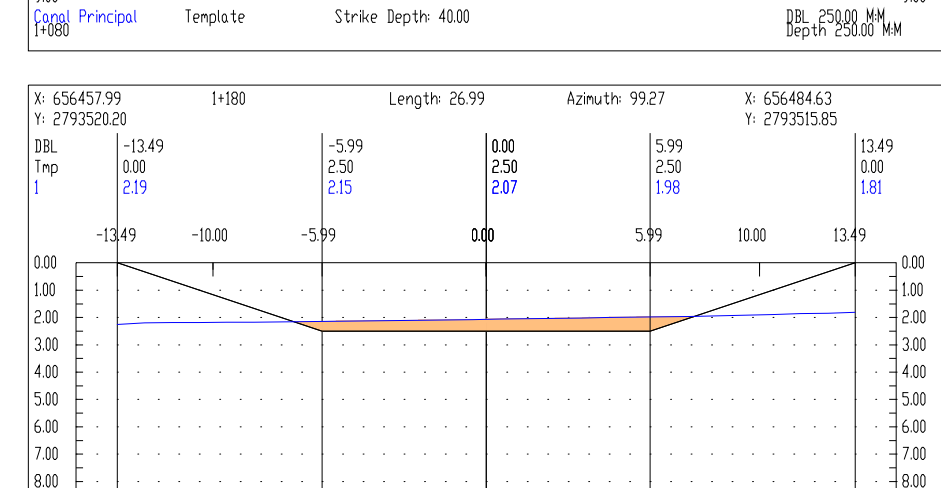
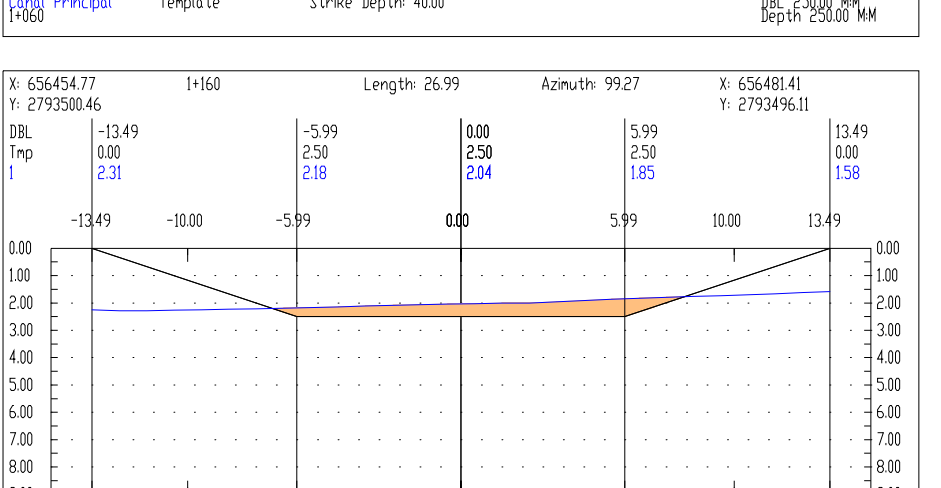
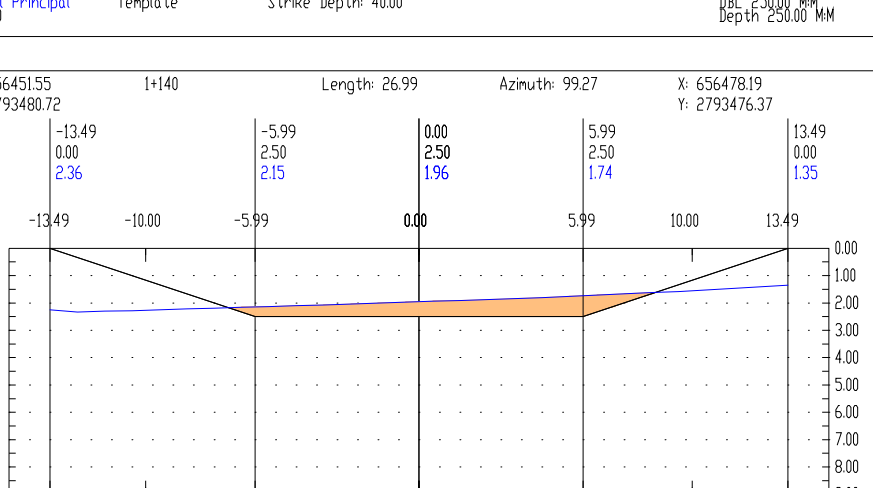
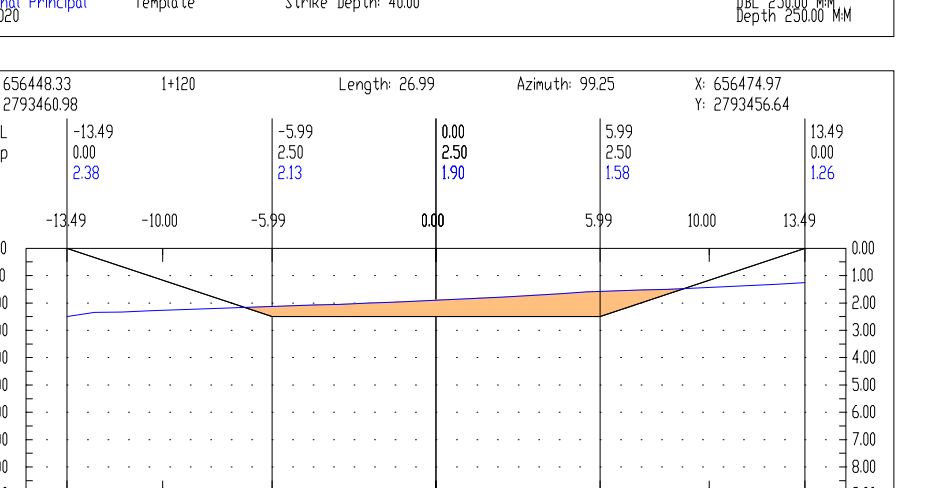
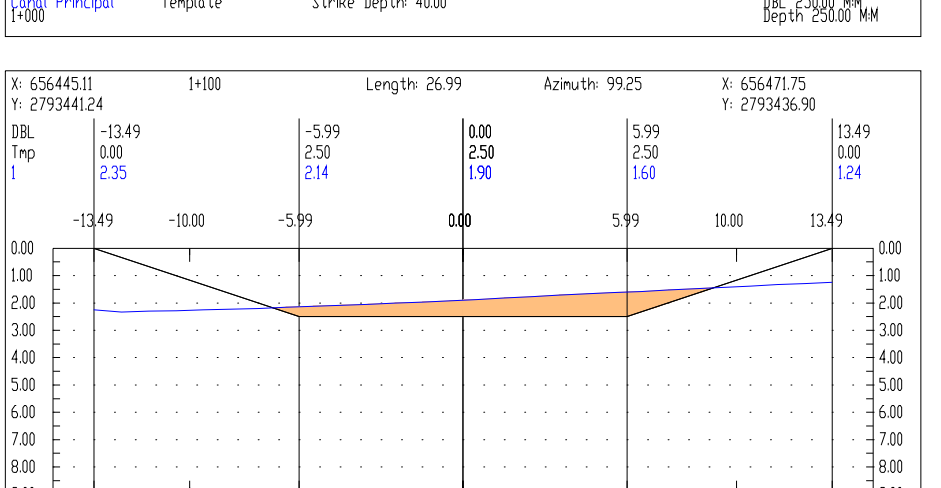
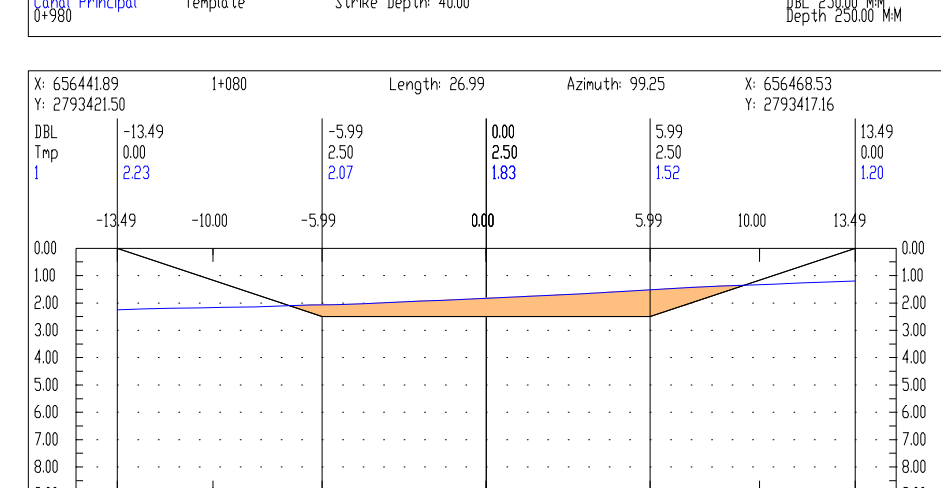
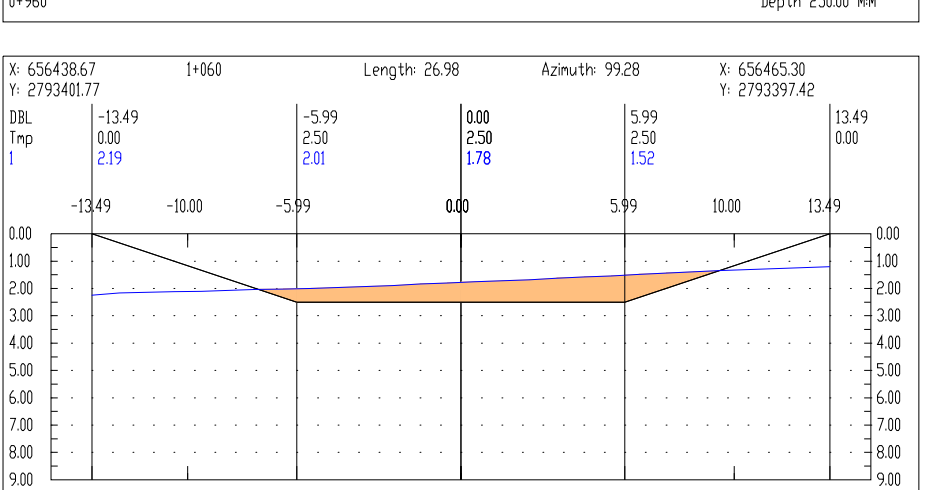
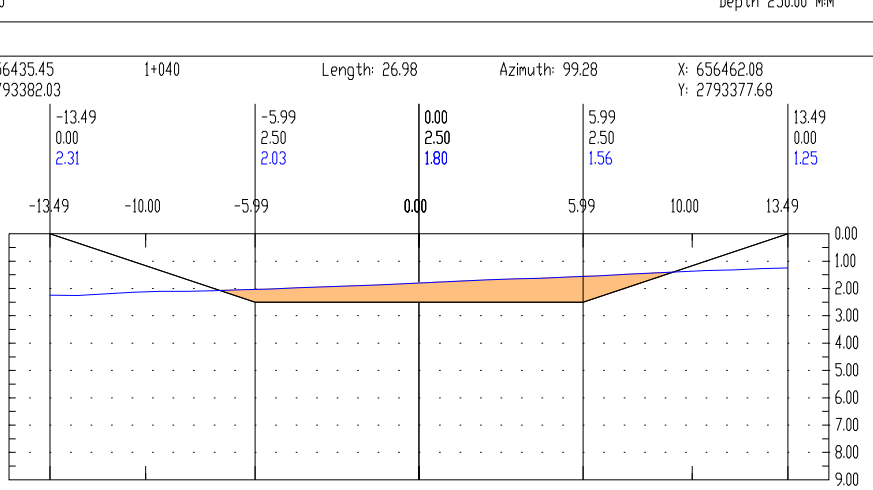
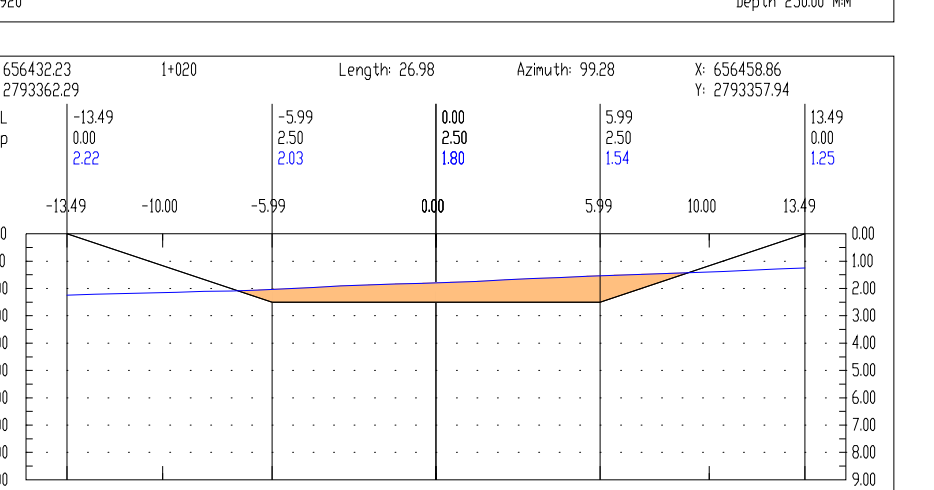
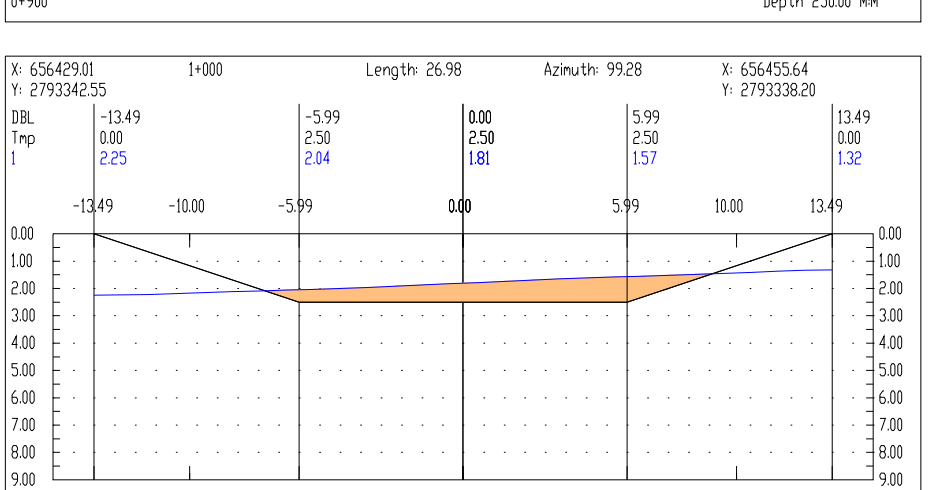
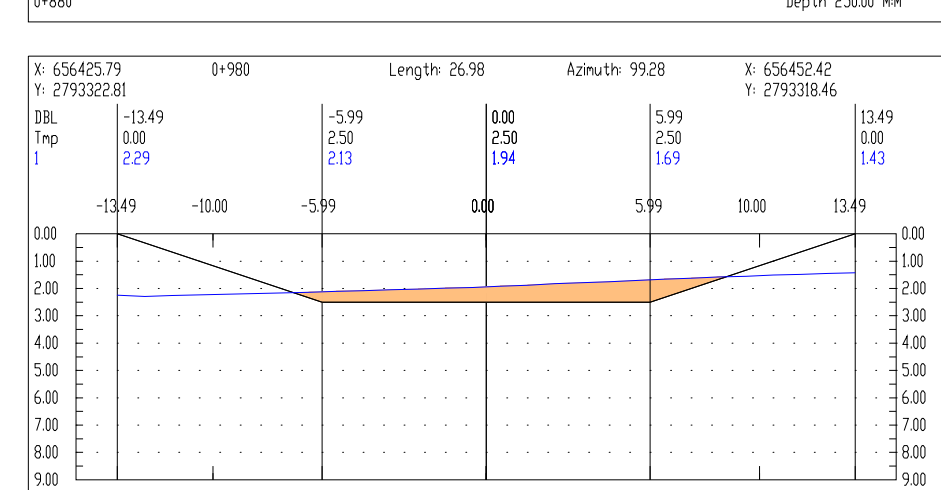
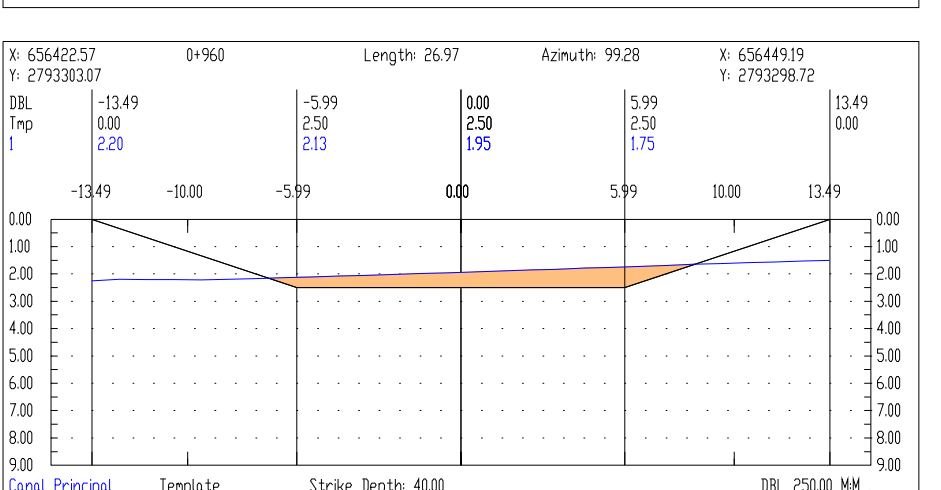
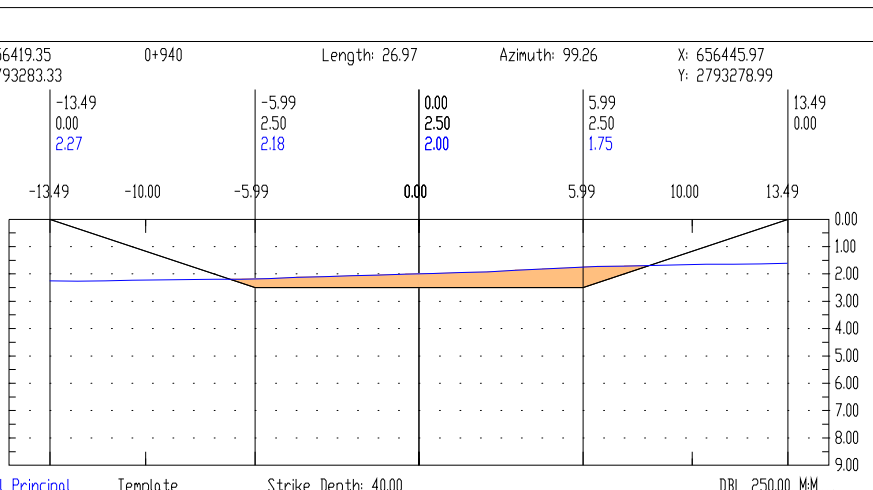
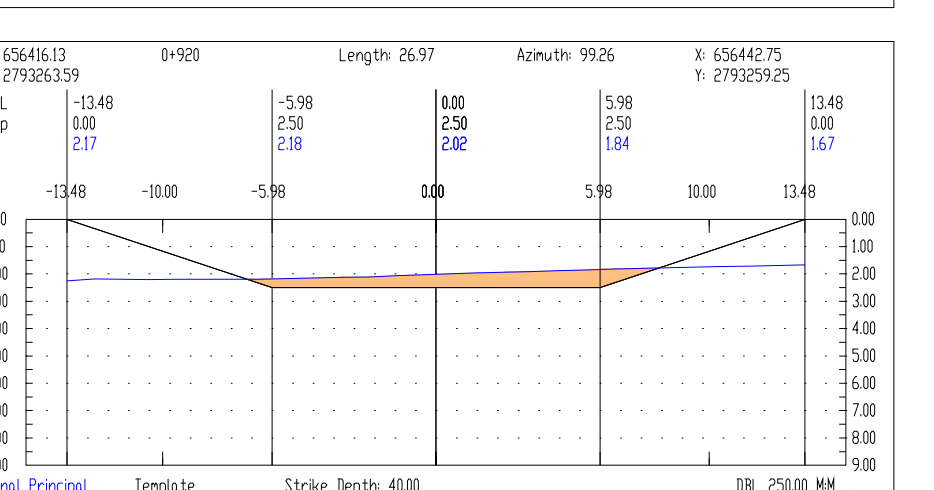
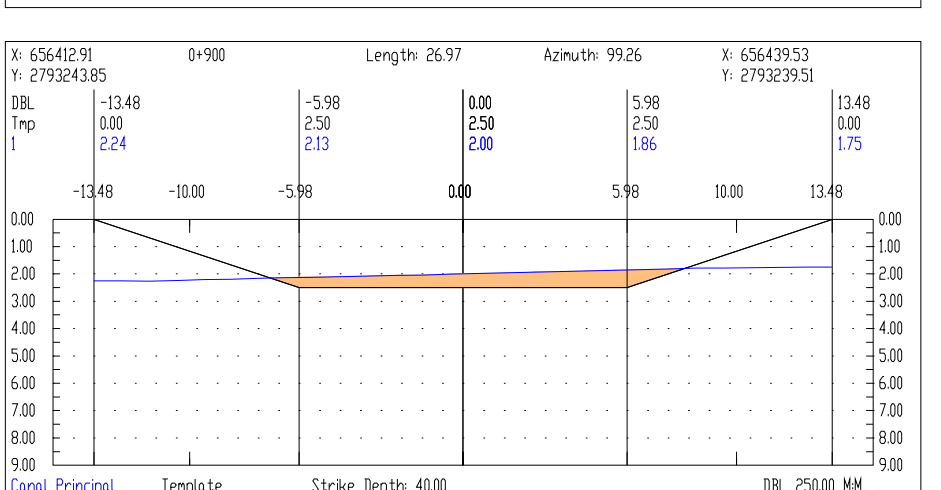
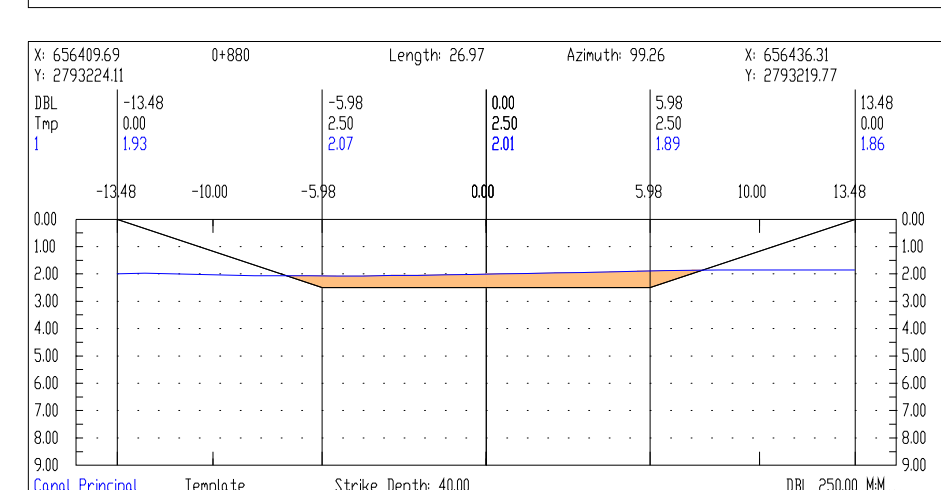
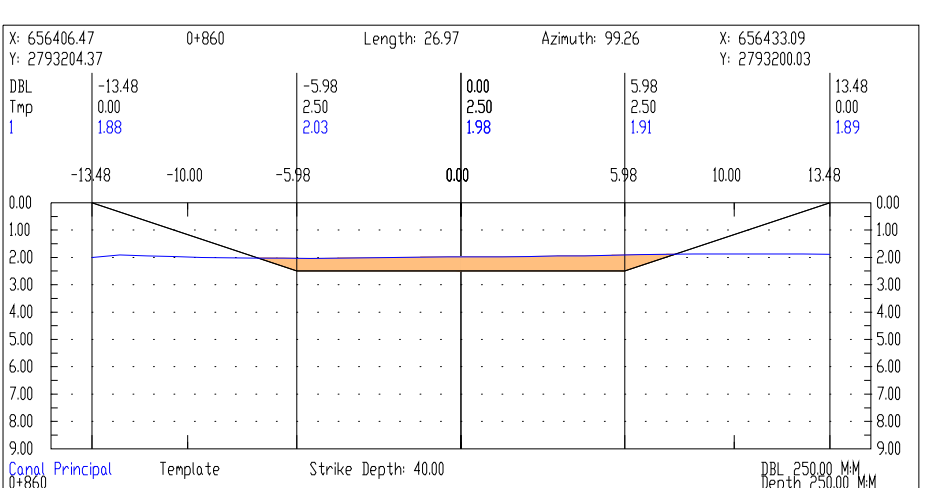
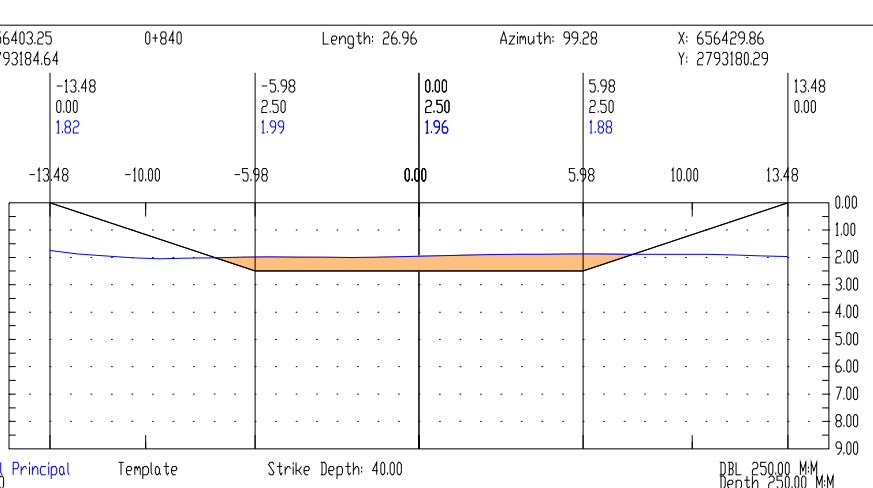
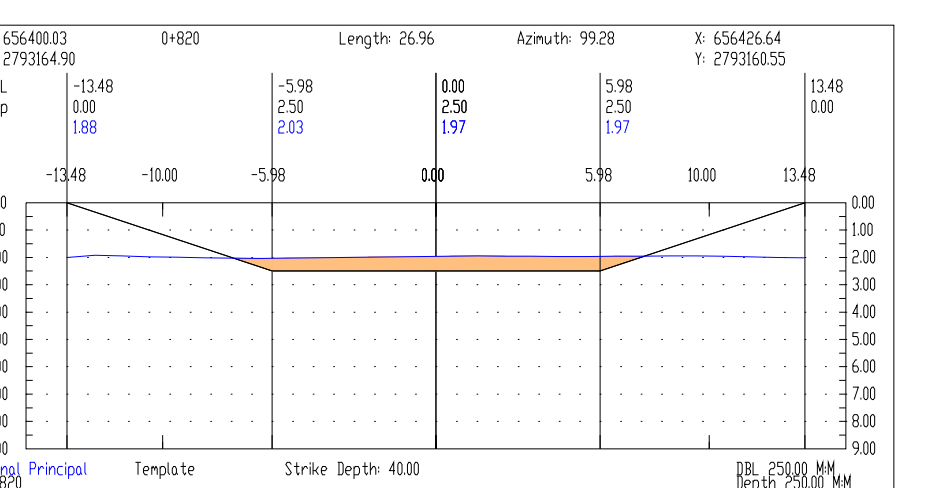
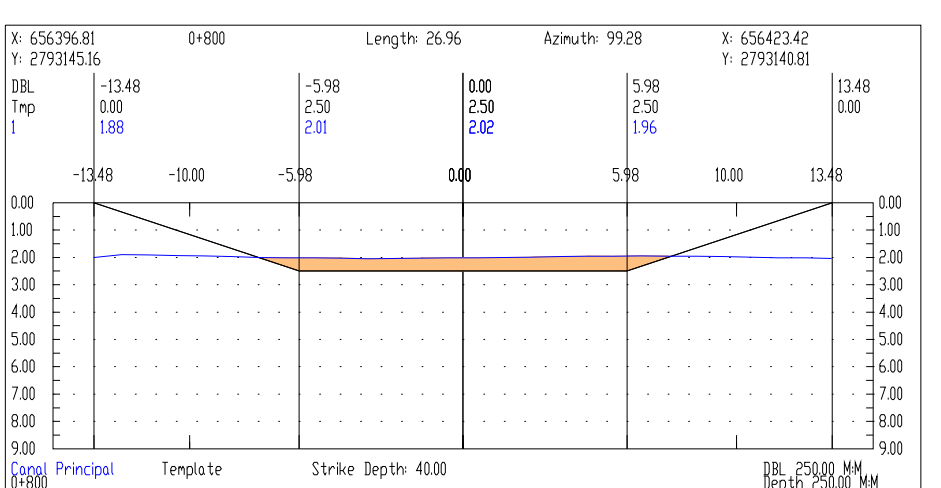
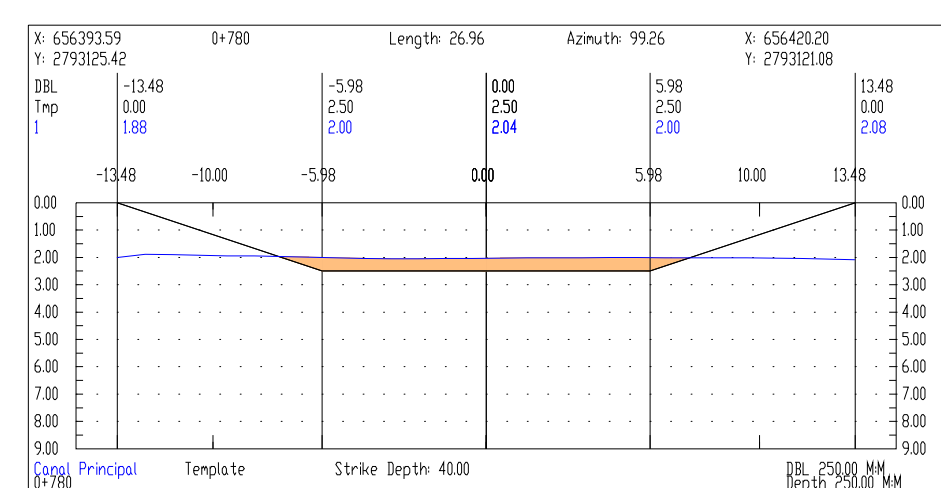
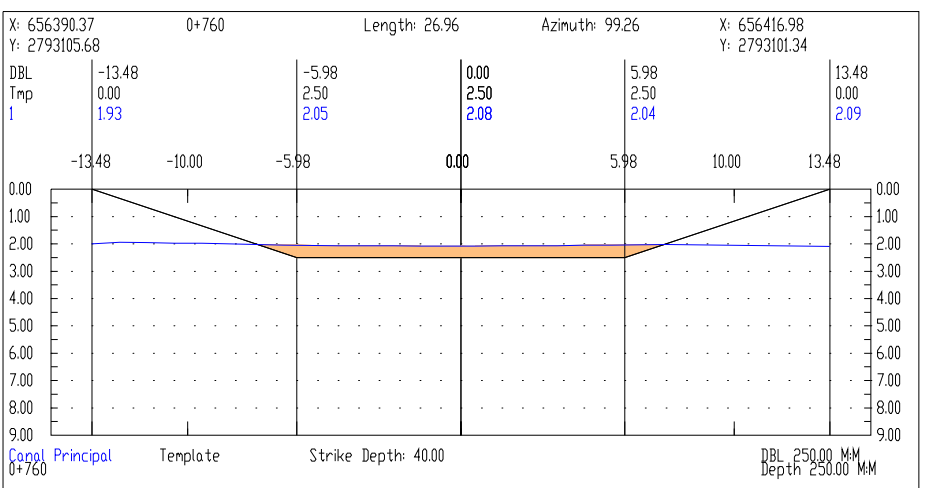
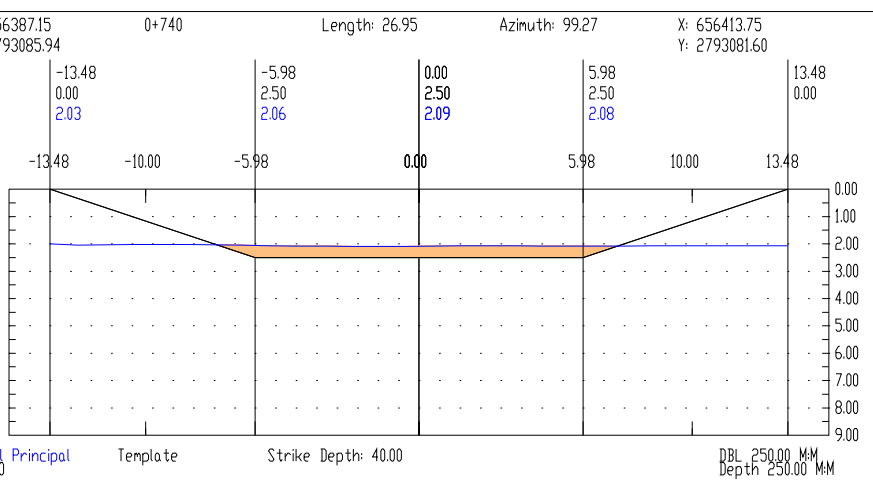
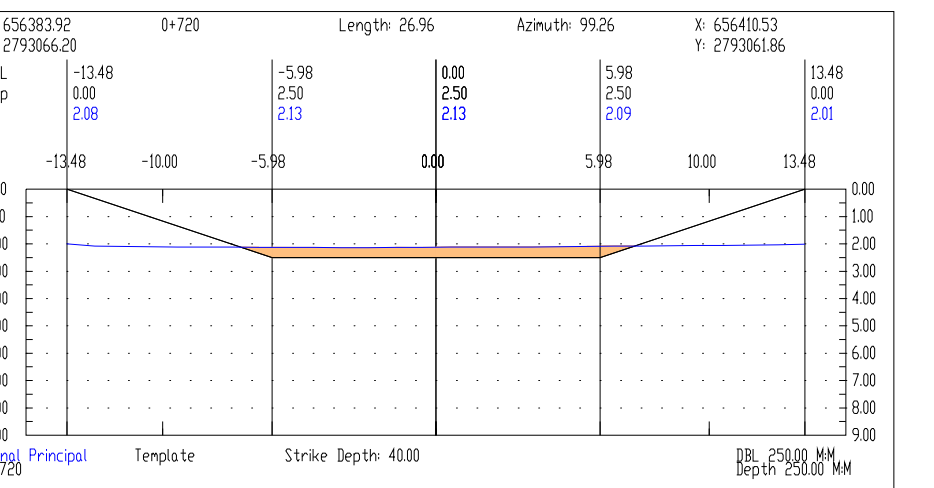
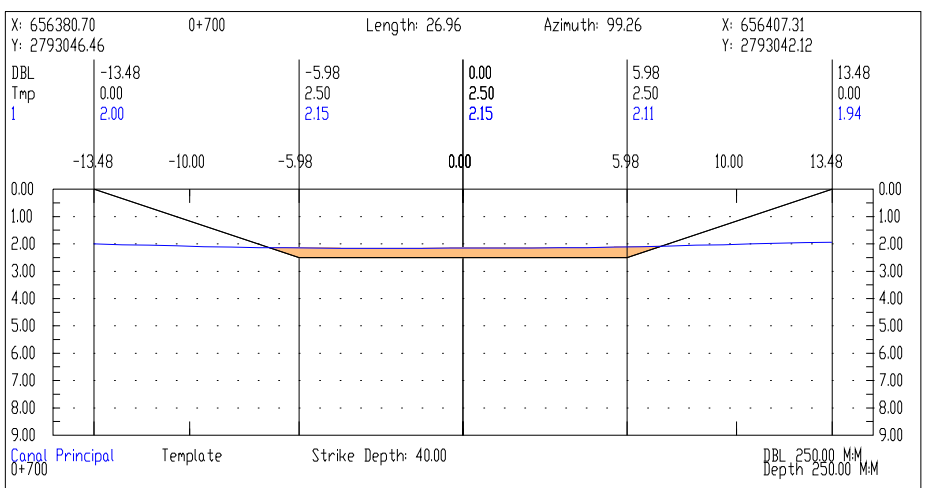
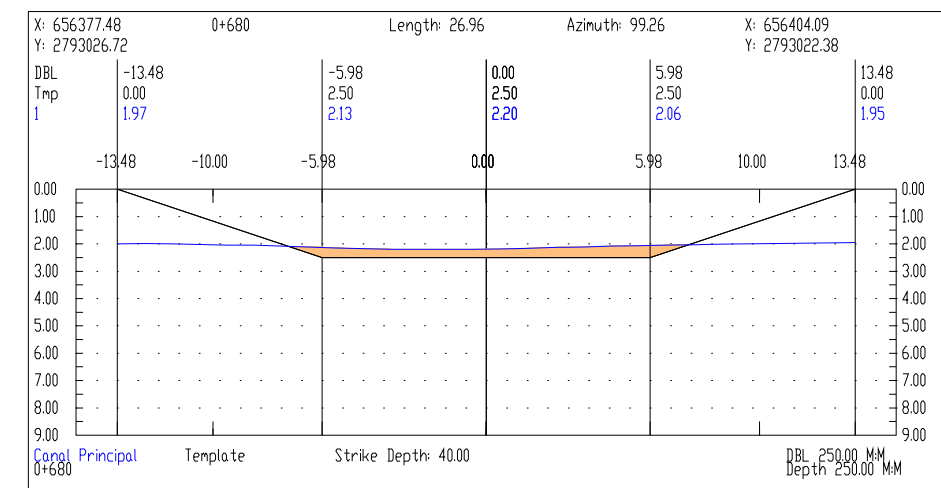
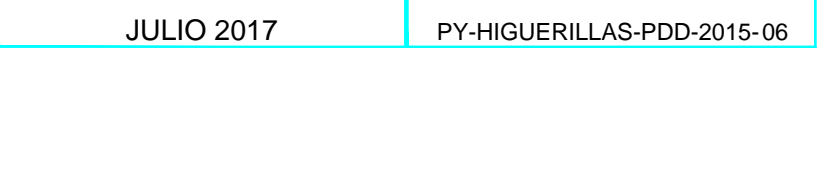
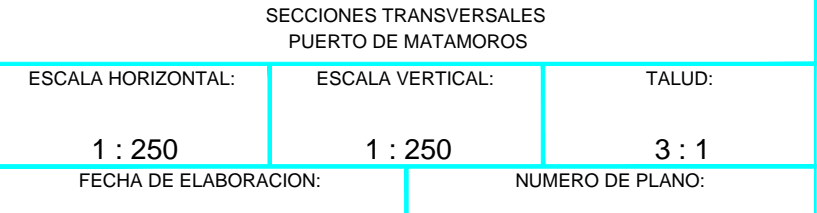
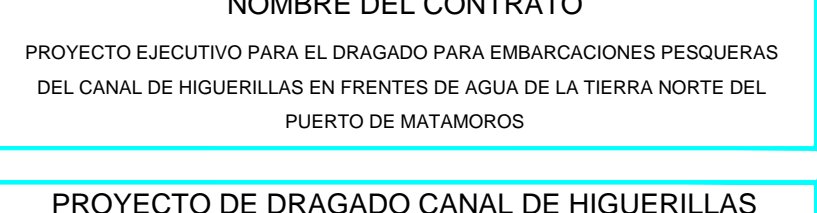
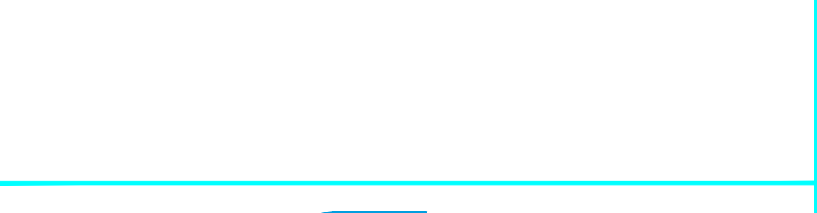
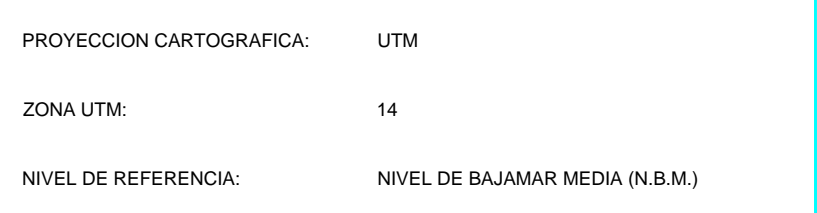
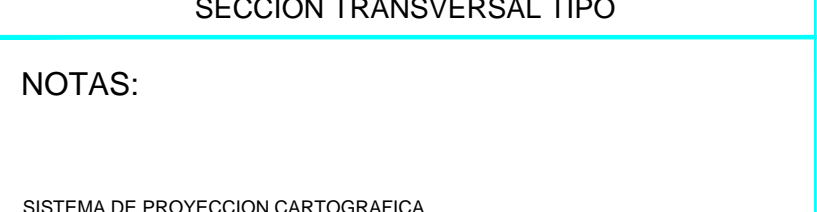

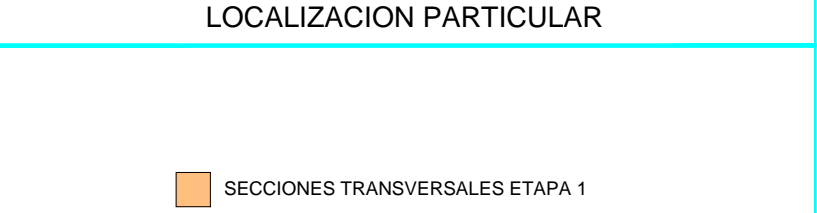
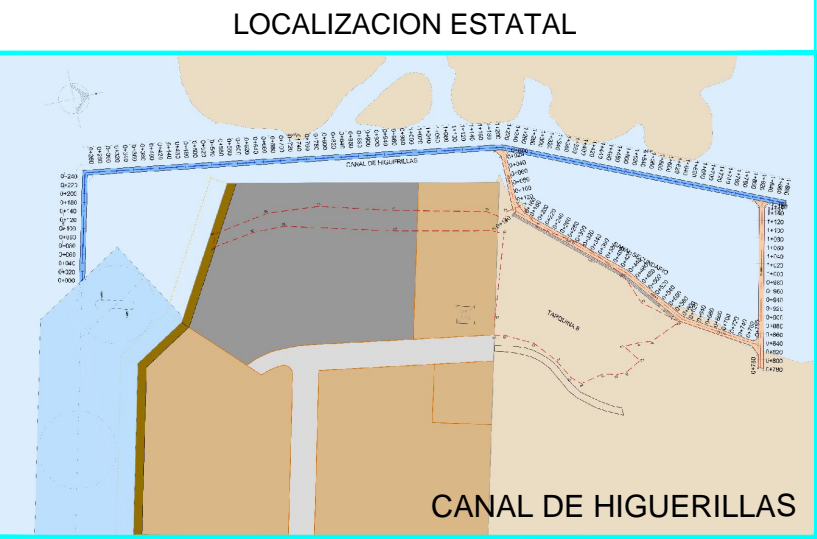


PROYECTO DE DRAGADO CANAL DE HIGUERILLAS

SECCIONES TRANSVERSALES

PUERTO DE MATAMOROS

CANAL HIGUERILLAS ETAPA 1



APROBÓ:

ING. RICARDO CORREA CHAIREZ
DIRECTOR GENERAL

REVISÓ:

ING. JOSE ROGELIO ONTIVEROS ARREDONDO
GERENTE DE INGENIERÍA

PROYECTO DE DRAGADO CANAL DE HIGUERILLAS

SECCIONES TRANSVERSALES

PUERTO DE MATAMOROS

ESCALA HORIZONTAL: ESCALA VERTICAL: TALUD:

1 : 250 1 : 250 3 : 1

FECHA DE ELABORACION: NUMERO DE PLANO:

JULIO 2017 PY-HIGUERILLAS-PDD-2015-06